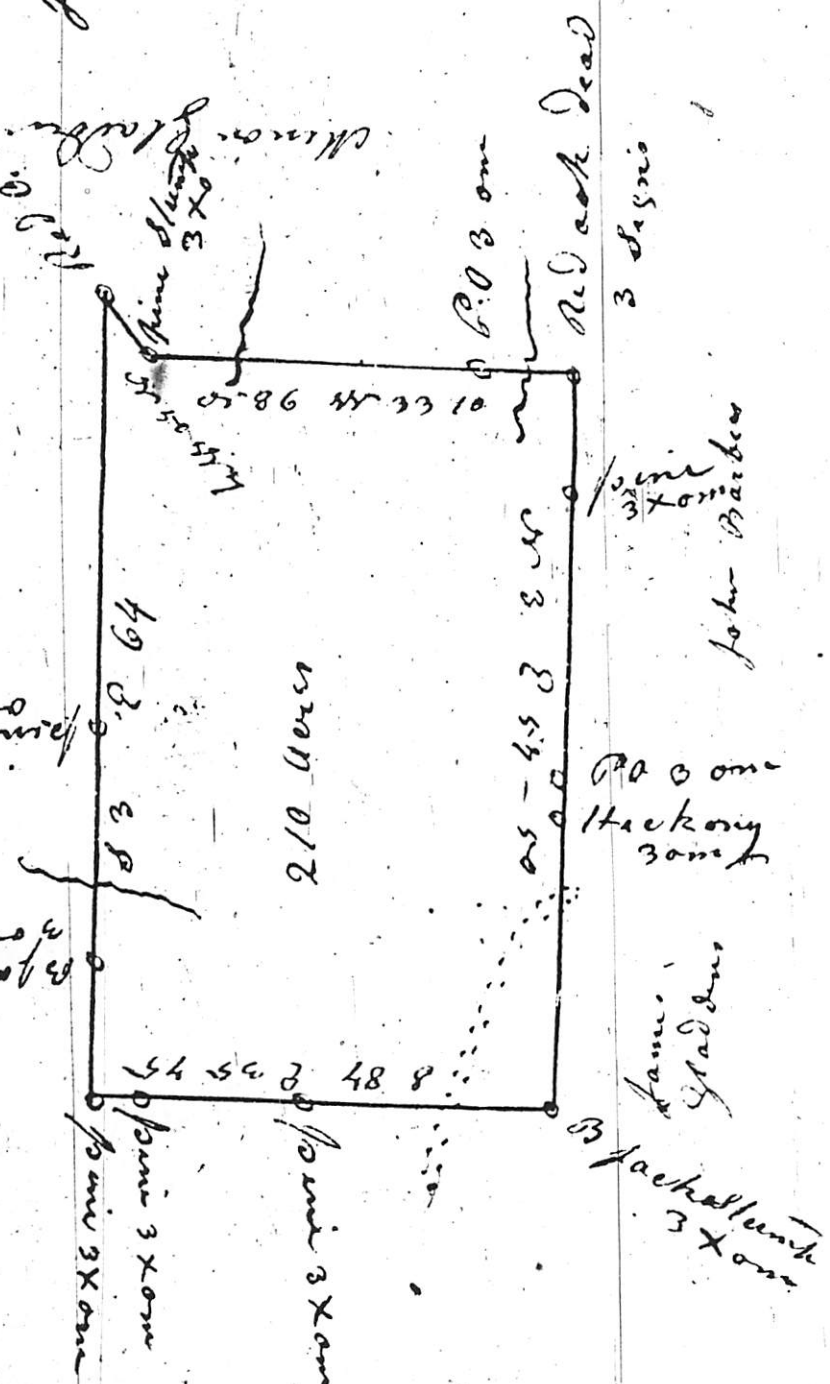


132

Sham Barber
Chas. P Barber
James A Barber

Chas Barber
James A Barber


Deals 20 chains for each
30 each
30 each



James Gladden

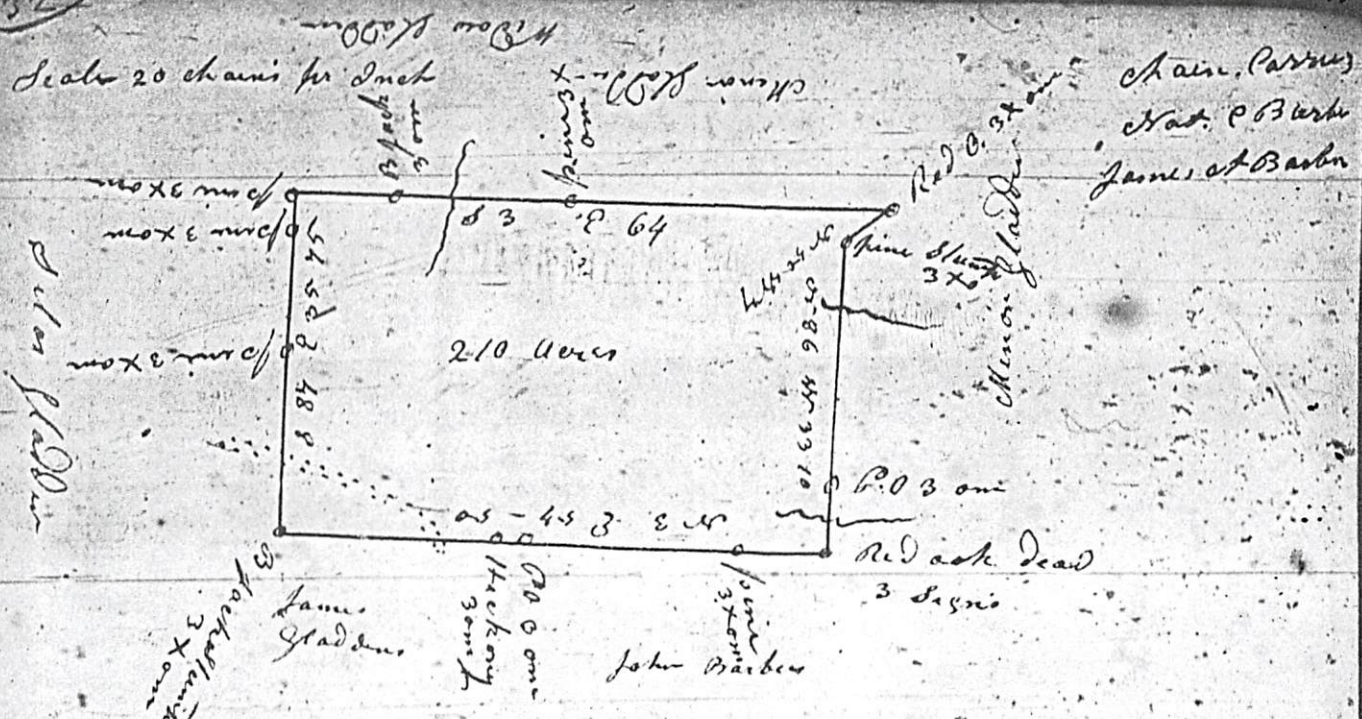
Saveth Carolina - Pursuant to a Warrant from James
 Elliott Commissioner of Land in the District of Georgia
 to me directed dated the 22^d day of October 1834, I have assumed
 and laid out to James A Barber a tract of Land contain-
 -ing 210 acres being a part originally granted to John Barber
 - a part vacant for the purpose of attainment in New Grant
 at D. T. Barber

1834




South Carolina - Pursuant to a Warrant from James
 Elliott Commissioner of Location in the District of Fairfeld
 to me Directed dated the 22^d day of October 1834 I have assumed
 view & laid out to James & Barber a tract of land contain-
 -ing 210 acres being a part originally granted to John Barber
 & a part vacant for the purpose of obtaining a new Grant
 for the whole - lying & being in the District of Fairfeld
 & State aforesaid, on the small branches of Water
 Creek - & bounded on the S. & E. by Menor Gladden
 & on the W. & N. by Elias Gladden & James Gladden, &
 John Barber - Having such show & marks as is
 represented by the above plot - Certified this 23^d day
 of October 1834 - Green B. Montgomery J.S.

Rec Oct 24th 1834



South Carolina — Pursuant to a Warrant from James
 Ullrich, Commissioner of Land Office in the District of Fairfield
 to me, directed dated the 22^d day of October 1834, I have admeas-
 ured & laid out to James & Barber a tract of land contain-
 -ing 210 acres being a tract originally granted to John Barber
 & a part vacant for the purpose of obtaining a new Grant
 for the whole — lying & being in the District of Fairfield
 & State aforesaid, on the small branches of Water
 Creek — & bounded on the S. & E. by Menor Gladden
 & on the N. & W. by James Gladden & James Gladden, &
 John Barber — Having such show & marks as is
 represented by the above plot — Certified this 23^d day
 of October 1834 — Green B. Montgomery D.S.
 Rec Oct 24th 1834

B2-132



South Carolina - Pursuant to a Warrant from James
 Watts, Commissioner of Land Office in the District of Fairbairn
 to me, Dated the 22^d day of October 1834, I have accords
 -ed & laid out to James C. Barber a tract of land contain-
 -ing 210 Acres being a part originally granted to John Barber
 & a part vacant for the purpose of obtaining a new grant
 for the whole - lying & being in the District of Fairbairn
 & State of Georgia, on the small branches of **Water**
Creek & bounded on the S. & E. by Menor Gladden,
 & on the W. & N. by Elias Gladden & James Gladden, &
 John Barber - Having such Mark & marks as is
 represented by the above plat - Certified this 23^d day
 of October 1834 - Green B. Montgomery D. C.

Rec Oct 24th 1834